

NORTH CORNWALL TOWNSHIP

Motor Vehicle and Traffic Ordinance #334

TABLE OF CONTENTS

<u>Section</u>	<u>Page</u>	<u>Description</u>
INTRODUCTION	4	Purpose and Intent
 <u>PART 1. GENERAL REGULATIONS</u>		
Section 101	5	Definitions and Interpretation
Section 102	5	Manner of Adopting Permanent Traffic and Parking Regulations
Section 103	6	Temporary and Emergency Regulations
Section 104	6	Experimental Regulations
Section 105	6	Authority of Police Officers
Section 106	6	Violations of this Chapter
Section 107	6	Penalty for Destroying, Etc.
 <u>PART 2. TRAFFIC REGULATIONS</u>		
Section 201	7	Motor Vehicles not to be Driven on Sidewalks
Section 202	8	Speed Limits Established
Section 203	14	Do Not Enter
Section 204	15	Keep Off Shoulder
Section 205	15	Stop Intersections Established
Section 206	25	Certain Classes of Vehicles Prohibited on Certain Highways
Section 207	26	Right Lane Must Turn Right Established
Section 208	26	Left Lane Must Turn Left Established
Section 209	27	No Right Turns Established
Section 210	27	No Left Turns Established
Section 211	28	One-Way Streets
Section 212	28	Limitations on Privilege of Passing
Section 213	29	Yield Intersection Established
Section 214	29	Bridge Weight Limit Postings
Section 215	29	Traffic Signal Intersections, PennDOT plans
Section 216	30	Unlawful to Operate Motor Vehicles on Highways Closed for Construction or Repair
Section 217	30	Special Event Highways Authorized
Section 218	31	Accident Reports Required
Section 219	31	Penalty for Violation
 <u>PART 3. PARKING REGULATIONS</u>		
Section 301	31	Parking Without Lights Authorized
Section 302	31	Vehicles to be Parked Within Marked Spaces
Section 303	32	Parking Prohibited at All Times in Certain Locations
Section 304	34	Parking Prohibited on All Bridges
Section 305	34	Parking Prohibited Within Thirty Feet of Intersection or Fifteen Feet of Alleys

<u>Section</u>	<u>Page</u>	<u>Description</u>
Section 306	34	Parking Prohibited in Specific Locations Certain Months, Days, Hours, and Winter Snowstorms
Section 307	39	Parking Prohibited in Specific Locations Certain Months, Days
Section 308	40	Handicapped Persons and/or Disabled Veterans Parking Zones
Section 309	40	Parking or Storage of Major Recreational Equipment, Trucks, Trailers and Specialty Equipment Vehicles
Section 310	40	General Parking Regulations
Section 311	42	Penalty for Violations

PART 4. SNOW AND ICE EMERGENCY

Section 401	43	Declaration of Snow and Ice Emergency
Section 402	43	Parking Prohibited on Specific Highways During Emergency, Restrictions on Operation of Motor Vehicles and Truck Tractors on Such Streets
Section 403	43	Placement of Signs Along Highways Affected: Information on Existence of Emergency
Section 404	43	Highways Affected
Section 405	44	Penalty for Violation

PART 5. REMOVAL AND IMPOUNDING OF ILLEGALLY PARKED VEHICLES

Section 501	45	Authority to Remove and Impound Illegally Parked Vehicles
Section 502	45	Approved Storage Garages
Section 503	45	Garages to be Bonded
Section 504	45	Towing and Storage Charges
Section 505	45	Notification of Removal and Impounding
Section 506	45	Effect of Payment of Towing and Impounding Charges Without Protest
Section 507	45	Effect of Payment of Charges Under Protest
Section 508	46	Records of Vehicles Removed and Impounded Owner or Operator of Vehicle Remains Liable for Fine or
Section 509	46	Penalty
Section 510	46	Restrictions Upon Removal of Vehicles

PART 6. MISCELLANEOUS PROVISIONS

Section 601	46	Conflicting Ordinances
Section 602	46	Provisions of this Ordinance
Section 603	47	Effective Date

ORDINANCE NO. 334

AN ORDINANCE OF NORTH CORNWALL TOWNSHIP, LEBANON COUNTY, PENNSYLVANIA, AMENDING AND RESTATING IN ITS ENTIRETY THE NORTH CORNWALL TOWNSHIP MOTOR VEHICLE AND TRAFFIC ORDINANCE NO. 330, AS AMENDED AND SUPPLEMENTED; ESTABLISHING GENERAL REGULATIONS INCLUDING DEFINITIONS AND INTERPRETATION, MANNER OF ADOPTING PERMANENT TRAFFIC AND PARKING REGULATIONS, TEMPORARY AND EMERGENCY REGULATIONS, EXPERIMENTAL REGULATIONS, AUTHORITY OF POLICE OFFICERS, PENALTIES FOR DESTROYING AND VIOLATIONS; ESTABLISHING TRAFFIC REGULATIONS INCLUDING MOTOR VEHICLES NOT TO BE DRIVEN OR PARKED ON SIDEWALKS, SPEED LIMITS, DO NOT ENTER STREETS, KEEP OFF SHOULDERS, STOP INTERSECTIONS, PROHIBITING CERTAIN CLASSES OF VEHICLES ON CERTAIN HIGHWAYS, ESTABLISHING AT CERTAIN LOCATIONS RIGHT LANE MUST TURN RIGHT, LEFT LANE MUST TURN LEFT, NO RIGHT TURNS, NO LEFT TURNS, ONE WAY STREETS, LIMITATIONS ON PRIVILEGE OF PASSING, YIELD INTERSECTIONS, UNLAWFUL TO OPERATE OR PARK MOTOR VEHICLES OR MOTOR CARRIER VEHICLES ON HIGHWAYS CLOSED FOR CONSTRUCTION OR REPAIR, AUTHORIZING SPECIAL EVENT HIGHWAYS, AND REQUIRING ACCIDENT REPORTS; ESTABLISHING PARKING REGULATIONS INCLUDING AUTHORIZING PARKING WITHOUT LIGHTS, ESTABLISHING VEHICLES TO BE PARKED WITHIN MARKED SPACES, PROHIBITING PARKING AT ALL TIMES IN CERTAIN LOCATIONS, ON ALL BRIDGES, WITHIN THIRTY FEET OF INTERSECTIONS OR FIFTEEN FEET OF ALLEYS, IN SPECIFIC LOCATIONS ON CERTAIN DAYS, HOURS, AND DURING WINTER SNOW STORMS, ESTABLISHING HANDICAPPED PERSONS AND/OR DISABLED VETERANS PARKING ZONES, PROVIDING FOR PARKING OR STORAGE OF MAJOR RECREATIONAL EQUIPMENT, TRUCKS, AND SPECIALTY EQUIPMENT VEHICLES, AND ESTABLISHING PENALTIES FOR VIOLATION; ESTABLISHING SNOW AND ICE EMERGENCY REGULATIONS INCLUDING DECLARATION OF SNOW AND ICE EMERGENCIES, PROHIBITING PARKING ON SPECIFIC HIGHWAYS DURING EMERGENCY, ESTABLISHING RESTRICTIONS ON OPERATION OF MOTOR VEHICLES AND MOTOR CARRIER VEHICLES ON SUCH STREETS, PROVIDING FOR PLACEMENT OF SIGNS ALONG HIGHWAYS AFFECTED AND INFORMATION ON EXISTENCE OF EMERGENCY ON HIGHWAYS AFFECTED, AND PENALTIES FOR VIOLATION; AND PROVIDING FOR THE REMOVAL AND IMPOUNDING OF ILLEGALLY PARKED VEHICLES INCLUDING THE AUTHORITY TO REMOVE AND IMPOUND ILLEGALLY PARKED VEHICLES, PROVIDING FOR APPROVED STORAGE GARAGES, REQUIRING GARAGES TO BE BONDED, ESTABLISHING AND REQUIRING PAYMENT OF TOWING AND STORAGE CHARGES, REQUIRING NOTIFICATION OF REMOVAL AND IMPOUNDING OF VEHICLES, ESTABLISHING EFFECT OF PAYMENT OF TOWING AND IMPOUNDING CHARGES WITHOUT PROTEST, ESTABLISHING EFFECT OF PAYMENT OF TOWING AND IMPOUNDING CHARGES UNDER PROTEST, REQUIRING KEEPING RECORDS OF VEHICLES REMOVED AND IMPOUNDED,

PROVIDING OWNER OR OPERATOR OF VEHICLE REMAINS LIABLE FOR FINE OR PENALTY, AND RESTRICTIONS UPON REMOVAL OF VEHICLES.

BE IT ENACTED AND ORDAINED, by the Board of Supervisors of North Cornwall Township, Lebanon County, Pennsylvania (the "Township"), and it is hereby ENACTED AND ORDAINED by the authority of the same as follows:

Section 1. The North Cornwall Township Motor Vehicle and Traffic Ordinance No. 330 is hereby amended and restated in its entirety as follows:

PART 1. GENERAL REGULATIONS.

Section 101. Definitions and Interpretation.

- (A) Words and phrases, when used in this Ordinance, shall have the meanings as described in The Vehicle Code of Pennsylvania, Title 75, Vehicles, Chapter I, General Provisions, Section 102, as now in force, or as hereafter amended, enacted or reenacted, except where the context clearly indicates a different meaning.
- (B) The terms "legal holidays" as used in this Ordinance shall mean and include: New Year's Day, Memorial Day, Independence Day, Labor Day, Thanksgiving Day and Christmas.
- (C) The term "Township" as used in this Ordinance shall mean North Cornwall Township, Lebanon County, Pennsylvania.
- (D) In this Ordinance, the singular shall include the plural, the plural shall include the singular, and terms of gender shall mean either gender or the neutral.

Section 102. Manner of Adopting Permanent Traffic and Parking Regulations. All traffic and parking regulations of a permanent nature shall be enacted as ordinances or as parts of ordinances or as amendments to ordinances of North Cornwall Township.

Section 103. Temporary and Emergency Regulations. The Board of Supervisors shall have the following powers to regulate traffic and parking temporarily and in time of emergency:

- (A) In the case of fire, flood, storm or other emergency, to establish temporary traffic and/or parking regulations.
- (B) In the case of emergency or to facilitate public works, or in the conduct of parades, processions or public events, to restrict or prohibit traffic and/or parking in limited areas for periods of not more than seventy-two (72) hours.

Such temporary and emergency regulations shall be enforced by the Police Department in the same manner as permanent regulations. Any person who shall operate or park a vehicle or motor carrier

vehicle in violation of any such regulations, or who shall move, remove, destroy or deface any sign or marking erected, posted or made to give notice of any such regulation, shall, upon conviction thereof, be liable for the penalty set forth in the applicable law or elsewhere in this Ordinance for a violation of such nature, and, in case of a violation for which no specific penalty is set forth in the law or elsewhere in this Ordinance, to a fine as specified by the Township's Traffic Penalty and Fines Resolution, Exhibit (A).

Section 104. Experimental Regulations. The Board of Supervisors may, from time to time, designate places upon and along the highways in the Township where, for a period of not more than ninety (90) days, specific traffic and/or parking regulations, prohibitions and restrictions shall be in force and effect, and shall designate such locations by proper signs and markings. Such regulations, prohibitions and restrictions shall be effective just as if they had been specified in this Ordinance. No person shall operate or park a vehicle or motor carrier vehicle in violation of any such regulation, prohibition or restriction, and no person shall move, remove, destroy or deface any sign or marking erected, posted or made by authority of this Section. Any person who shall violate any provision of this Section shall, upon conviction thereof, be liable to the penalty set forth in the law or elsewhere in this Ordinance for a violation of such nature, and in case of a violation for which no specific penalty is set forth in the law or elsewhere in this Ordinance, to a fine as specified by the Township's Traffic Penalty and Fines Resolution. Provided: The purpose of this Section is to allow for the test and experimental determination of the feasibility and desirability of permanent changes in the ordinance of the Township relative to traffic and parking.

Section 105. Authority of Police Officers. The police officers of the Township are hereby given authority to direct traffic on the highways of the Township, and at intersections thereof.

Section 106. Violations of this Chapter. Penalties for any violation(s) of this Ordinance shall be the greater of such penalty as provided by this Ordinance, the Vehicle Code or any other applicable law or regulation.

Section 107. Penalty for Destroying, Etc. It shall be unlawful for any person to willfully destroy, remove or deface any guidepost or sign or index board legally erected upon or near any public street, road, or bridge by the Supervisors, or by any club, association, or other organized body for the direction, guidance, or safety of travelers. It shall also be unlawful for any person to willfully destroy, remove or deface any temporary traffic-control device legally erected for the purpose of enhancing traffic or worker safety in a construction or maintenance work zone, including, but not limited to, cones, batons, barrels, barricades, signs, sign trucks, arrow boards or other devices specified in a traffic safety plan approved by the Township or Department of Transportation. Any person violating this Section shall, upon conviction in a summary proceeding, be sentenced to pay a penalty as set forth in the law or elsewhere in this Ordinance for a violation of such nature.

PART 2. TRAFFIC REGULATIONS.

Section 201. Motor Vehicles Not to Be Driven or Parked on Sidewalks. No person shall operate or park a motor vehicle or a motor carrier vehicle upon any sidewalk in the Township; nor shall any person operate a motor vehicle or motor carrier vehicle upon or across any sidewalk except in order to gain access to or egress from a driveway or alley at such locations where the curb, if such sidewalk is curbed, shall have been properly cut down for that purpose. Any person who shall violate any provision of this Section shall, upon conviction thereof, be sentenced to pay a fine as specified by the Township's Traffic Penalty and Fines Resolution, Exhibit (A).

Section 202. Speed Limits Established. The following speed limits are hereby established:

Highway	Between	Speed Limit
16 th Street	Poplar Street and Miller Street	25 mph
16 th Street	Miller Street and Fieldcrest Road	25 mph
16 th Street	Fieldcrest Road and Woodland Street	25 mph
16 th Street	Woodland Street and Tudor Lane	25 mph
18 th Street	Walnut Street and Carlton Court	25 mph
21 st Street	Ranch Avenue and Greystone Crossing	25 mph
22 nd Street	Cumberland Street (SR0422) and Chestnut Street	25 mph
22 nd Street	Chestnut Street and Northwood Court	25 mph
22 nd Street	Northwood Court and Walnut Street	25 mph
22 nd Street	Walnut Street and Harvey John Avenue	25 mph
22 nd Street	Harvey John Avenue and Nancy Lee Avenue	25 mph
22 nd Street	Nancy Lee Avenue and Ranch Avenue	25 mph
22 nd Street	Ranch Avenue and Kline Street (City Line)	25 mph
Acorn Court	20 th Street and 21 st Street	25 mph
Bricker Lane	Mill Street and Reist Road	35 mph
Bricker Lane	Reist Road and Hillcrest Road	35 mph
Bricker Lane	Meyerlo Lane and Hillcrest Road	35 mph
Bricker Lane	Meyerlo Lane and Kathy Court	35 mph
Bricker Lane	Ann Lane and Kathy Court	35 mph

Section 202. Speed Limits Established. The following speed limits are hereby established:

Highway	Between	Speed Limit
Brookside Lane	Pondside Lane and Pondside Lane	25 mph
Cart Way	Reist Road and On-the-Green Drive	25 mph
Catherine Court	Wheatfield Lane and Wheatfield Lane	25 mph
Chestnut Street	16th Street and 17th Street	25 mph
Chestnut Street	17th Street and 18th Street	25 mph
Chestnut Street	18th Street and 19th Street	25 mph
Chestnut Street	19th Street and Arch Street	25 mph
Chestnut Street	Arch Street and Jordan Alley	25 mph
Chestnut Street	Jordan Alley and Village Court	25 mph
Chestnut Street	Village Court and 20th Street	25 mph
Chestnut Street	Millview Court and Village Court	25 mph
Chestnut Street	22nd Street and Ridge View Road	35 mph
Chestnut Street	Cumberland Street (SR 0422) and Ridge View Road	35 mph
Church Road	West Oak Street and South Annville Line	35 mph
Clover Place	Wheatland Circle and Wheatland Circle	25 mph
Club Terrace	Cart Way and Cart Way	25 mph
Colebrook Road	Daffodil Drive and Lilac Lane	35 mph
Colebrook Road	Stuart Street and Daffodil Drive	35 mph
Colebrook Road	Stuart Street and Wheatfield Lane	45 mph
Colebrook Road	Wheatfield Lane and Mill Road	45 mph
Colebrook Road	Mill Road and Creekside Drive	45 mph
Colebrook Road	Creekside Drive and Shadow Creek Drive	45 mph
Colebrook Road	Shadow Creek Drive and Royal Road	45 mph
Colebrook Road	Royal Road and Rocherty Road	45 mph

Section 202. Speed Limits Established. The following speed limits are hereby established:

Highway	Between	Speed Limit
Colebrook Road	Rocherty Road and Spangler Road	45 mph
Colebrook Road	Spangler Road and Meadow Lane	45 mph
Colebrook Road	Meadow Lane and Northwest Drive	45 mph
Cornwall Road	Rex Avenue and Wilhelm Avenue	40 mph
Cornwall Road	Wilhelm Avenue and York Street	40 mph
Cornwall Road	York Street and Tuck Street	40 mph
Cornwall Road	Tuck Street and Norman Drive	40 mph
Cornerstone Lane	Creekside Drive to Cul-de-sac Island	25 mph
Cornwall Road	Rex Avenue and Wilhelm Avenue	40 mph
Cornwall Road	Tuck Street and Norman Drive	40 mph
Cornwall Road	Norman Drive and Russell Drive	45 mph
Cornwall Road	Russell Drive and Norman Drive	45 mph
Cornwall Road	Norman Drive and Rocherty Road	45 mph
Cornwall Road	Rocherty Road and Zinns Mill Road	45 mph
Country Club View Drive	Reist Road to Cul-de-sac Island	25 mph
Creekside Drive	Oak Street and Colebrook Road (SR0241)	25 mph
Creekside Drive	Oak Street and Greystone Crossing	25 mph
Crooked Lane	Walden Road Weymouth Drive	25 mph
Crooked Lane	Weymouth Drive and Walden Road	25 mph
Crooked Lane	Walden Road and Oak Street	25 mph
Cross Creek Court	Meadowood Circle and Meadowood Circle	25 mph
Daffodil Drive	Colebrook Road (SR0421) and Summit Street	25 mph
Dairy Road	E. Penn Avenue (SR0422) and Old Dairy Road	35 mph
Dairy Road	Old Dairy Road and Old Dairy Road	35 mph
Dairy Road	Old Dairy Road and Walnut Street	35 mph
Davis Lane	Meyerlo Lane and Ann Lane	25 mph

Section 202. Speed Limits Established. The following speed limits are hereby established:

Highway	Between	Speed Limit
Dawson Street	Juniper Street and City Line	25 mph
Elm Street	West Locust and Quittapahilla Drive	25 mph
Farmstead Circle	Creekside Drive and Creekside Drive	25 mph
Fieldcrest Road	16 th Street and Park Drive	25 mph
Fieldcrest Road	Park Drive and Wheatfield Lane	25 mph
Fieldcrest Road	Wheatfield Lane and Hartman Lane	25 mph
Fisher Lane	Davis Lane and Mill Bridge Drive	25 mph
Glenwood Lane	Creekside Drive and Cul-de-sac Island	25 mph
Greystone Crossing	Creekside Drive and Creekside Drive	25 mph
Hearthside Lane	Creekside Drive and Glenwood Lane	25 mph
Helen Drive	Norman Drive and Norman Drive	25 mph
Isabel Drive	Cornwall Road (SR2001) and Quentin Road	25 mph
Lilac Lane	Colebrook Road (SR0241) and Hauck Street	25 mph
Lilac Lane	Hauck Street and Summit Street	25 mph
Little Pond Lane	Creekside Drive and Cul-de-sac Island	25 mph
Meadowood Lane	Creekside Drive and Cul-de-sac Island	25 mph
Mill Road	Rocherty Road and Colebrook Road (SR0241)	35 mph
Mill Street	Walnut Mill Lane and Millbridge Drive	25 mph
Mill Street	Millbridge Drive and Walnut Street	40 mph
N. Mill Street	Walnut Street and Mill Link	35 mph
N. Mill Street	Mill Link and Washington Street	35 mph
N. Mill Street	Washington Street and Oak Street	35 mph
Millbridge Drive	Mill Street and Stonebridge Drive	25 mph
Millbridge Drive	Stonebridge Drive and Fisher Lane	25 mph
Millbridge Drive	Fisher Lane and Stonebridge Drive	25 mph
Miller Street	16th Street to City Line	25 mph

Section 202. Speed Limits Established. The following speed limits are hereby established:

Highway	Between	Speed Limit
Nancy Lee Avenue	22 nd Street and Creekside Drive	25 mph
Nowlen Street	York Street and Tuck Street	25 mph
Norman Drive	Cornwall Road (SR2001) and Cornwall Road	25 mph
Oak Knoll Circle	Creekside Drive and Creekside Drive	25 mph
Oak Street	Creekside Drive and 23 rd Street	35 mph
Oak Street	23 rd Street and Stoneleigh Drive	35 mph
Oak Street	Stoneleigh Drive and Weymouth Drive	35 mph
Oak Street	Weymouth Drive and Crooked Lane	35 mph
Oak Street	Crooked Lane and McArthur Street	35 mph
Oak Street	McArthur Street and Mill Street	35 mph
Oak Street	Mill Street and Greenview Lane	35 mph
Oak Street	Greenview Lane and Royal Road	35 mph
Oak Street	Royal Road and Church Road	35 mph
Oak Street	Church Road and Meadow Lane	35 mph
Oak Street	Greenview Lane and Royal Road	35 mph
Penn Street	20 th Street and 21 st Street	25 mph
Penn Street	21 st Street and Cul-de-sac Island	25 mph
Pondside Lane	Creekside Drive and Brookside Lane	25 mph
Pondside Lane	Brookside Lane and Cul-de-sac Island	25 mph
Poplar Street	16 th Street to City Line	25 mph
Quentin Road	Summit Street and York Street	35 mph
Quentin Road	York Street and West Crestview Drive	35 mph
Quentin Road	West Crestview Drive and Tuck Street	35 mph
Quentin Road	Tuck Street and Isabel Drive	35 mph
Quentin Road	Isabel Drive and Rocherty Road	45 mph
Quentin Road	Rocherty Road and Zinns Mill Road	45 mph

Section 202. Speed Limits Established. The following speed limits are hereby established:

Highway	Between	Speed Limit
Ramblewood Lane	Creekside Drive and Cul-de-sac Island	25 mph
Ranch Avenue	21 st Street and City Line	25 mph
Reist Road	Bricker Lane and On-the-Green Drive	35 mph
Reist Road	On-the-Green Drive and Hillcrest Road	35 mph
Reist Road	Hillcrest Road and Country Club View	35 mph
Reist Road	Country Club View and South Annville Line	35 mph
Rocherty Road	South Leb. Twp. Line and Cornwall Rd (SR2001)	40 mph
Rocherty Road	Cornwall Rd (SR2001) and Quentin Rd (SR0072)	40 mph
Rocherty Road	Quentin Road (SR0072) and Snitz Road	40 mph
Rocherty Road	Snitz Road and North Cornwall Road	40 mph
Rocherty Road	North Cornwall Road and Mill Road	40 mph
Rocherty Road	Mill Road and Village Drive	40 mph
Rocherty Road	Village Drive and Village Drive	40 mph
Rocherty Road	Village Drive and Colebrook Road (SR0241)	40 mph
Royal Road	Colebrook Road (SR0241) and Aubrey Avenue	35 mph
Royal Road	Aubrey Avenue and Forney Road	35 mph
Royal Road	Forney Road and Oak Street	35 mph
Royal Road	Oak Street and Quail Lane	35 mph
Royal Road	Quail Lane and South Annville Line	35 mph
Royal Road	Forney Road and Oak Street (One Way – Single Lane Section)	25 mph
Russell Drive	Cornwall Road (SR2001) and Isabel Drive	25 mph
Shadow Creek Drive	Colebrook Road (SR0241) and Wheatland Circle	25 mph
Stoneleigh Drive	Oak Street and Walden Road	25 mph
Stuart Street	Colebrook Road (SR0241) and Wheatfield Lane	25 mph
Summit Street	Quentin Road (SR0072) and Lilac Lane	25 mph
Summit Street	Lilac Lane and Daffodil Drive	25 mph

Section 202. Speed Limits Established. The following speed limits are hereby established:

Highway	Between	Speed Limit
Summit Street	Daffodil Drive and Wheatfield Lane	25 mph
Troon Way	Walden Road and Walden Road	25 mph
Tuck Street	Cornwall Road (SR2001) and Nowlen Street	35 mph
Tuck Street	Nowlen Street and Quentin Road (SR0072)	35 mph
Tuck Street	Cornwall Road and Norman Drive	25 mph
Tudor Lane	16 th Street and Wheatfield Lane	25 mph
Walden Road	Stoneleigh Drive and Crooked Lane	25 mph
Walden Road	Crooked Lane and Troon Way	25 mph
Walden Road	Troon Way and Mill Link	25 mph
Walden Road	Mill Link and Crooked Lane	25 mph
Walnut Street	16 th Street and 17 th Street	25 mph
Walnut Street	17 th Street and 18 th Street	25 mph
Walnut Street	18 th Street and 19 th Street	25 mph
Walnut Street	19 th Street and 20 th Street	25 mph
Walnut Street	20 th Street and Johns Avenue	25 mph
Walnut Street	Johns Avenue and 21 st Street	25 mph
Walnut Street	21 st Street and Furnace Court	25 mph
Walnut Street	Furnace Court and 22 nd Street	25 mph
Walnut Street	22 nd Street and Dairy Road	40 mph
Walnut Street	Dairy Road and Mill Street	40 mph
Waterside Circle	Creekside Drive and Creekside Drive	25 mph
West Crestview Drive	Quentin Road (SR0072) and Heritage Lane	25 mph
West Crestview Drive	Heritage Lane to Dead End	25 mph
West Locust Street	Cleona Boulevard and Elm Street	25 mph
West Locust Street	Elm Street and Quittapahilla Drive	25 mph
West Locust Street	Quittapahilla Drive and 3 rd Avenue	25 mph

Section 202. Speed Limits Established. The following speed limits are hereby established:

Highway	Between	Speed Limit
Wheatfield Lane	Colebrook Road (SR0241) and Stuart Street	25 mph
Wheatfield Lane	Stuart Street and Summit Street	25 mph
Wheatland Circle	Shadow Creek Drive and Meadowood Lane	25 mph
Wheatland Circle	Meadowood Lane and Clover Place	25 mph
Wheatland Circle	Clover Place and Shadow Creek Drive	25 mph
White Oak Circle	Creekside Drive and Creekside Drive	25 mph

Section 203. Do Not Enter. The following streets are hereby established as “Do Not Enter” streets and official signs shall be erected (or are hereby confirmed if heretofore erected):

<u>Highway</u>	<u>Non-Entrance Location</u>	<u>Direction of Travel</u>
Arborvitae Street	At Nowlen Road Intersection	West
Royal Road (Single Lane Section)	At Forney Road Intersection	North
Kmart Shopping Plaza (North Private Entrance)	At Quentin Road (SR0072) Intersection	West
Lebanon Valley Mall (North Private Entrance)	At Quentin Road (SR0072) Intersection	West
Sheetz / Bank / Strip Mall (Rocherty Commons Main Road Entrance)	Onto Rocherty Road	East
Sheetz / Bank / Strip Mall (Rocherty Commons Rt. 72 Entrance)	Onto Quentin Road	West

Section 204. Keep Off Shoulder. The following shoulders are established as “Keep Off Shoulder” and official signs shall be erected (or are hereby confirmed if heretofore erected):

<u>Highway</u>	<u>Location</u>	<u>Direction of Travel</u>
Rocherty Road	At Cornwall Road (SR2001) Intersection	West

Section 205. Stop Intersections Established. The following intersections are hereby established as stop intersections, and official stop signs shall be erected (or are hereby confirmed if heretofore erected) in such a position as to face traffic approaching the second-named highway upon the first-named highway, in the direction or directions hereby indicated. All vehicles and motor carrier vehicles approaching any such intersection upon the first-named highway, in the direction or directions hereby indicated in each case, shall come to a full stop, within a reasonable distance, before entering any such intersection:

Stop Highway	Through Highway	Direction of Travel
8 th Street	Wilhelm Avenue	South
16 th Street	Walnut Street	South
17 th Street	Center Street	North
17 th Street	Center Street	South
17 th Street	Chestnut Street	North
17 th Street	Walnut Street	South
18 th Street	Center Street	North
18 th Street	Center Street	South
18 th Street	Chestnut Street	North
18 th Street	Walnut Street	North
18 th Street	Walnut Street	South
19 th Street	Center Street	North
19 th Street	Center Street	South
19 th Street	Chestnut Street	North
19 th Street	Walnut Street	South

Section 205. Stop Intersections Established

Stop Highway	Through Highway	Direction of Travel
19 th Street	Center Street	South
19 th Street	Chestnut Street	North
19 th Street	Cumberland Street (SR0422)	North
19 th Street	Walnut Street	North
19 th Street	Walnut Street	South
21 st Street	Greystone Crossing	East
21 st Street	Penn Street	South
21 st Street	Ranch Avenue	North
21 st Street	Ranch Avenue	South
21 st Street	Walnut Street	North
22 nd Street	Chestnut Street	North
22 nd Street	Chestnut Street	South
22 nd Street	Walnut Street	North
22 nd Street	Walnut Street	South
23 rd Street	Ranch Avenue	North
23 rd Street	Ranch Avenue	South
Abington Alley	17 th Street	East
Abington Alley	17 th Street	West
Abington Alley	18 th Street	East
Abington Alley	18 th Street	West
Abington Alley	19 th Street	West
Abington Alley	Valentine Alley	East
Abington Alley	Valentine Alley	West
Abington Alley	Varney Alley	West
Acorn Drive	20 th Street	West
Acorn Drive	21 st Street	East
Ann Lane	Bricker Lane	South

Section 205. Stop Intersections Established

Stop Highway	Through Highway	Direction of Travel
Acorn Drive	20 th Street	West
Acorn Drive	21 st Street	East
Ann Lane	Bricker Lane	South
Arborvitae Street	Nowlen Street	East
Arch Street	Center Street	South
Arch Street	Chestnut Street	North
Arnold Court	Colebrook Road (SR0241)	West
Aubrey Avenue	Royal Road	South
Aubrey Avenue	Whitney Way	North
Autumn Court	Penn Street	North
Bentley Court	Weymouth Drive	West
Bricker Lane	Mill Street	East
Brookside Lane	Pondside Lane	North
Brookside Lane	Pondside Lane	West
Carlton Court	18 th Street	East
Carlton Drive	18 th Street	East
Cart Way	On-the-Green Drive	North
Cart Way	Reist Road	West
Catherine Court	Wheatfield Lane	North
Center Street	16 th Street	East
Center Street	17 th Street	East
Center Street	17 th Street	West
Center Street	18 th Street	East
Center Street	18 th Street	West
Center Street	19 th Street	East

Section 205. Stop Intersections Established

Stop Highway	Through Highway	Direction of Travel
Center Street	19 th Street	West
Center Street	20 th Street	East
Center Street	20 th Street	West
Chestnut Street	22 nd Street	East
Chestnut Street	Cumberland Street (SR0422)	North
Church Road	Oak Street	East
Cleona Boulevard	Mill Street	North
Club Terrace	Cart Way	South
Cornerstone Lane	Creekside Drive	East
Country Club View	Reist Road	East
Creekrun Lane	Hartman Lane	West
Creekside Drive	Colebrook Road (SR0241)	South
Creekside Drive	Greystone Crossing	East
Creekside Drive	Oak Street	North
Crooked Lane	Oak Street	South
Crooked Lane	Walden Road	North
Crosscreek Court	Meadowood Circle (2 locations)	West
Daffodil Drive	Colebrook Road (SR0241)	North
Daffodil Drive	Summit Street	South
Dairy Road (Old)	Dairy Road	South
Dairy Road (Old)	Dairy Road	West
Dairy Road	E. Penn Avenue (SR0422)	North
Dairy Road	Walnut Street	South
Davis Lane	Ann Lane	West
Elm Street	Quittapahilla Drive	South
Elm Street	West Locust Street	West

Section 205. Stop Intersections Established

Stop Highway	Through Highway	Direction of Travel
Farmstead Circle	Creekside Drive (2 - North & South)	West
Federal Street	16 th Street	East
Federal Street	17 th Street	East
Federal Street	17 th Street	West
Federal Street	18 th Street	East
Federal Street	18 th Street	West
Federal Street	19 th Street	East
Federal Street	19 th Street	West
Federal Street	Arch Street	East
Federal Street	Arch Street	West
Federal Street	Jordan Alley	West
Federal Street	Strawberry Alley	East
Federal Street	Strawberry Alley	West
Federal Street	Valentine Alley	East
Federal Street	Valentine Alley	West
Federal Street	Varney Alley	East
Federal Street	Varney Alley	West
Fieldcrest Road	16 th Street	East
Fisher Lane	Davis Lane	South
Fisher Lane	Mill Bridge Drive	North
Forney Road	Meadow Lane	South
Forney Road	Royal Road	North
Furnace Court	Walnut Street	South
Glenwood Lane	Creekside Drive	West
Greystone Crossing	Creekside Drive	North
Greystone Crossing	Creekside Drive	East
Greystone Drive	20 th Street	East

Section 205. Stop Intersections Established

Stop Highway	Through Highway	Direction of Travel
Greystone Drive	21 st Street	West
Hartman Lane	Wheatfield Lane	North
Hartman Lane	Fieldcrest Road	East
Harvey John Avenue	22 nd Street	East
Hearthside Lane	Creekside Drive	West
Hearthside Lane	Glenwood Lane	South
Helen Drive	Norman Drive	East
Helen Drive	Norman Drive	South
Hillcrest Road	Bricker Lane	North
Hillcrest Road	Reist Road	East
Hoffer Street	W Walnut Street	South
Hoffer Street	W Walnut Street	North
Hoffer Street	W. Locust Street	South
Isabel Drive	Cornwall Road (SR2001)	East
Isabel Drive	Quentin Road (SR0072)	West
Ivy Alley	Rex Avenue	North
Ivy Alley	Wilhelm Avenue	South
Jordan Alley	Center Street	North
Jordan Alley	Walnut Street	South
Juniper Street	Dawson Street	East
Kathy Court	Bricker Lane	North
Kreiser Street	Arborvitae Street	South
Kreiser Street	York Street	North
Lilac Lane	Colebrook Road (SR0241)	North
Lilac Lane	Summit Street	South
Little Pond Circle	Creekside Drive	East
Meadow Lane	Colebrook Road (SR0241)	East
Meadow Lane	Oak Street	West

Section 205. Stop Intersections Established

Stop Highway	Through Highway	Direction of Travel
Meadowood Circle	Creekside Drive	East
Meadowood Circle	Greenview Circle	East
Meyerlo Lane	Bricker Lane	South
Mill Bridge Drive	Mill Street	East
Mill Bridge Drive	Stonebridge Drive	East
Mill Link	Mill Street	West
Mill Link	Walden Street	East
Mill Road	Colebrook Road (SR0241)	North
Mill Road	Rocherty Road	South
Mill Street	Walnut Street	North
Mill Street	Oak Street	South
Miller Street	16 th Street	West
Millview Court	Chestnut Street	North
Nancy Lee Avenue	Creekside Drive	East
Nancy Lee Avenue	22 nd Street	West
Nancy Lee Avenue	22 nd Street	East
Nancy Lee Avenue	23 rd Street	East
Norman Drive	Cornwall Road (SR2001)	West
North Cornwall Road	Rocherty Road	North
Northfield Drive	16 th Street	East
Northfield Drive	Park Drive	West
Northwest Drive	Colebrook Road (SR0241)	West
Nowlen Street	Tuck Street	South
Nowlen Street	York Street	North
Oak Knoll Circle	Creekside Drive	East
Oak Knoll Circle	Oak Knoll Circle	West

Section 205. Stop Intersections Established

Stop Highway	Through Highway	Direction of Travel
Oak Street	Royal Road	East
Oak Street	Royal Road	South
On-the-Green Drive	Reist Road	West
Park Drive	Fieldcrest Road	South
Pondside Lane	Creekside Drive	East
Poplar Street	16 th Street	West
Quail Lane	Royal Road	East
Ramblewood Lane	Creekside Drive	East
Ranch Avenue	22 nd Street	East
Ranch Avenue	22 nd Street	West
Reist Road	Bricker Lane	North
Rex Avenue	8 th Street	East
Rex Avenue	Cornwall Road (SR2001)	West
Ridgeview Road	Chestnut Street	North
Rocherty Road	Colebrook Road (SR0241)	West
Russell Drive	Cornwall Road (SR2001)	East
Russell Drive	Isabel Drive	South
Royal Road	Colebrook Road (SR0241)	East
Royal Road	Oak Street	West
Royal Road	Oak Street	South
Snitz Road	North Cornwall Road	West
Snitz Road	Rocherty Road	North
Stonebridge Drive	Mill Bridge Drive	North
Stoneleigh Drive	Oak Street	South
Strawberry Alley	Abington Alley	North
Strawberry Alley	Abington Alley	South

Section 205. Stop Intersections Established

Stop Highway	Through Highway	Direction of Travel
Strawberry Alley	Federal Street	South
Stuart Street	Colebrook Road (SR0241)	North
Stuart Street	Wheatfield Lane	West
Tanglewood Court	Cart Way	North
Tiverton Court	Weymouth Drive	West
Troon Way	Walden Road	West
Troon Way	Walden Road	South
Tuck Street	Cornwall Road (SR2001)	East
Tuck Street	Cornwall Road (SR2001)	West
Tuck Street	Norman Drive	South
Tuck Street	Quentin Road (SR0072)	West
Tudor Lane	16 th Street	North
Tudor Lane	Wheatfield Lane	South
Valentine Alley	Abington Alley	North
Valentine Alley	Abington Alley	South
Valentine Alley	Federal Street	North
Valentine Alley	Federal Street	South
Varney Alley	Abington Alley	North
Varney Alley	Federal Street	South
Village Court	Chestnut Street	North
Village Drive	Rocherty Road	South
Walden Road	Crooked Lane	East
Walnut Alley	22 nd Street	East
Walnut Street	16 th Street	East
Walnut Street	22 nd Street	West
Walnut Street	22 nd Street	East

Section 205. Stop Intersections Established

Stop Highway	Through Highway	Direction of Travel
Walnut Street	Mill Street	West
Waterford Way	Weymouth Drive	North
Waterford Way	Weymouth Drive	East
Waterside Circle	Creekside Drive	West
West Locust Street	Cleona Boulevard	East
West Locust Street	Quittapahilla Drive	West
West Locust Street	Quittapahilla Drive	East
West Walnut Street	Mill Street	East
Weymouth Drive	Crooked Lane	West
Weymouth Drive	Oak Street	South
Wheatfield Lane	Colebrook Road (SR0241)	North
Wheatfield Lane	Summit Street	South
Wheatfield Lane	Fieldcrest Road	North
White Oak Circle	Creekside Drive (2 West Locations)	West
Wilhelm Avenue	Cornwall Road (SR2001)	West
Wilshire Drive	Cleona Boulevard	East

Section 206. Certain Classes of Vehicles Prohibited on Certain Highways. It shall be unlawful for any person to operate any vehicle, motor carrier vehicle, motor home, truck or truck tractor, or tractor, having a maximum gross vehicle weight rating over twenty-six thousand (26,000) pounds, as indicated by the manufacturer's gross vehicle weight rating on a plate affixed to such vehicle by the manufacturer, except a passenger vehicle (but not including any passenger vehicle drawing any trailer or towing any other vehicle) upon any of the following portions of the highways in the Township, except for local deliveries:

Highway	Between
Center Street	16 th Street and Center Court Circle
Creekside Drive	Oak Street and Colebrook Road (SR0241)
Daffodil Drive	Summit Street and Colebrook Road (SR0241)
Lilac Lane	Summit Street and Colebrook Road (SR0241)

For purpose of this Section, “local delivery” shall only include delivery or removal of household-related products, commercial products to an existing business, materials to an existing residential dwelling, or a residential dwelling that is under construction and for which a building permit has been issued by the Township. Otherwise, any vehicle exceeding twenty-six thousand (26,000) pounds gross vehicle weight may only be operated upon these highways pursuant to a permit issued upon written request of the operator and submission of financial security in such amount as deemed necessary by the Township Manager or Public Works Director to secure the Township for damage to the highway or highways as may reasonably be anticipated as a result of such vehicle’s operation upon the highway or highways.

Section 207. Right Lane Must Turn Right Established. The following right lanes are established as “Right Lane Must Turn Right” and official markings and/or signs shall be erected (or are hereby confirmed if heretofore erected):

Highway	Location	Direction of Travel
Quentin Road (SR0072)	Lebanon Plaza Mall	South
Quentin Road (SR0072)	West Crestview Drive	South
Quentin Road (SR0072)	Lowes / Kmart Mall	South
Quentin Road (SR0072)	Cedar Crest Mall	North

Section 207. Right Lane Must Turn Right Established

Highway	Location	Direction of Travel
Quentin Road (SR0072)	Tractor Supply Complex	North
Quentin Road (SR0072)	Cedar Crest Mall / Tractor Supply	North
Quentin Road (SR0072)	Sheetz / Strip Mall	North
West Crestview Drive	Quentin Road (SR0072)	East
Cedar Crest Mall	Quentin Road (SR0072)	West
Sheetz / Strip Mall	Quentin Road (SR0072)	West
Cedar Crest Mall (north end)	Quentin Road (SR0072)	West

Section 208. Left Lane Must Turn Left Established. The following left lanes are established as “Left Lane Must Turn Left” and official markings or signs shall be erected (or are hereby confirmed if heretofore erected):

Highway	Location	Direction of Travel
16 th Street	Cumberland Street	North
Quentin Road (SR0072)	Summit Street	North
Quentin Road (SR0072)	York Street	South
Quentin Road (SR0072)	York Street	North
Quentin Road (SR0072)	Cedar Crest Mall	South
Quentin Road (SR0072)	Lowes / Kmart Shopping Plaza	North
Quentin Road (SR0072)	Cedar Crest Mall / Tractor Supply	South
Quentin Road (SR0072)	Sheetz / Strip Mall	North
Lebanon Plaza Mall	Quentin Road (SR0072)	East
York Street	Quentin Road (SR0072)	West

Section 208. Left Lane Must Turn Left Established

Highway	Location	Direction of Travel
West Crestview Drive	Quentin Road (SR0072)	East
C.C. Mall / Tractor Supply	Quentin Road (SR0072)	West
Lowes / Shopping Plaza	Quentin Road (SR0072)	West
Rocherty Road	Quentin Road (SR0072)	East

Section 209. No Right Turns Established. The following No Right Turn onto designated intersecting streets are established and official markings and/or signs shall be erected (or are hereby confirmed if heretofore erected):

Highway	No Right Turn Location	Direction of Travel
Reserved	Reserved	Reserved

Section 210. No Left Turns Established. The following No Left Turn onto designated intersecting streets are established and official markings and/or signs shall be erected (or are hereby confirmed if heretofore erected):

Highway	No Left Turn Location	Direction of Travel
Rocherty Commons at Sheetz / Bank Entrance /Exit	Onto Quentin Road (SR0072)	West
Quentin Road (SR0072)	Into Shopping Plaza / Friendly's & McDonald's Restaurants	North
Shopping Plaza / Friendly's and Mc Donald's Restaurants	Onto Quentin Road (SR0072)	East

Section 210. No Left Turns Established

Highway	No Left Turn Location	Direction of Travel
Quentin Road (SR0072)	Into Lebanon Plaza Mall (north entrance)	North
Lebanon Plaza Mall	Onto Quentin Road (SR0072)	East
Chestnut Street	Onto Cumberland Street (SR0422)	West

Section 211. One-Way Streets. The following one-way streets are hereby established and official markings and/or signs shall be erected (or are hereby confirmed if heretofore erected):

One-Way Street	Between	Direction of Travel
Arborvitae Street	Kreiser Street and Nowlen Street	East
Arborvitae Street	Quentin Road (SR0072) & Kreiser Street	East
Royal Road	Oak Street and Forney Road	South

Section 212. Limitations on Privilege of Passing. The following non-passing streets are hereby established and official markings and/or signs shall be erected (or are hereby confirmed if heretofore erected):

<u>Non-Passing Street</u>	<u>Between</u>
22 nd Street	Chestnut Street and Walnut Street
Chestnut Street	16 th Street and 22 nd Street
Chestnut Street	22 nd Street and Ridgeview Road
Chestnut Street	Cumberland Street and Ridgeview Road
Colebrook Road (SR0241)	Lilac Lane and Arnold Court

Section 212. Limitations on Privilege of Passing

<u>Non-Passing Street</u>	<u>Between</u>
Cornwall Road (SR2001)	York Street and Rocherty Road
Quentin Road (SR0072)	Summit Street and Rocherty Road
Rocherty Road	Cornwall Road (SR2001) and Quentin Road (SR0072)
Rocherty Road	Cornwall Road (SR2001) and Evergreen Road
Walnut Street	16 th Street and 22 nd Street

Section 213. Yield Intersection Established. The following yield intersections are hereby established and official markings and/or signs shall be erected (or are hereby confirmed if heretofore erected):

<u>Through Highway</u>	<u>Highway / Direction of Travel</u>
C.C. Mall / Tractor Supply (south entrance road)	Quentin Road (SR0072) / North

Section 214. Bridge Weight Limit. The following bridges have been posted for weight limit restrictions.

<u>Bridge Location</u>	<u>Posted Weight Limit</u>
Reist Road over Beck Creek	34 Tons/except combinations 40 tons
West Oak Street over Beck Creek	36 Tons/except combinations 40 tons

Section 215. Traffic Signal Intersections and Roundabouts, Approved PennDOT Plan Signage Requirements. The following PennDOT installed traffic signalized intersections and roundabouts, including all signage as listed on the approved PennDOT traffic improvements plans and required by North Cornwall Township to maintain, are hereby established and official markings and/or signs shall be erected (or are hereby confirmed if heretofore erected):

Traffic Signal & Roundabout Intersections	Plan Date
Cornwall Road & Isabel/Norman Drive	08/01/2017
Cornwall Road & Rocherty Road	08/01/2017
Cumberland Street (SR 422) & 16th Street	04/17/1996
Cumberland Street (SR 422) & 22nd Street	02/19/2009
Quentin Road (SR 72) & Cedar Crest Square (Service Road)	03/08/2006
Quentin Road (SR 72) & Rocherty Road	08/01/2017
Quentin Road (SR 72) & Summit Street	09/01/1992
Quentin Road (SR 72) & West Crestview Drive	11/14/2005
Quentin Road (SR 72) & York Street	03/19/1992
South 16th Street & Chestnut Street	07/10/2002
Roundabout - Colebrook Rd. (Rt241) & Rocherty Road	08/26/2020

Section 216. Unlawful to Operate or Park Motor Vehicles on Highways Closed for Construction or Repair. It shall be unlawful for any person to operate or park any vehicle or motor carrier vehicle upon any highway in the Township that is under construction, resurfacing or repair, in disregard of any official sign, barricade or notice that the same is closed to vehicular traffic. Any person who shall violate any provision of this section shall, upon conviction thereof, be sentenced to pay a fine as specified by the Township's Traffic Penalty and Fines Resolution, Exhibit (A).

Section 217. Special Event Highways Authorized. Upon receipt of a written request from a business, association, club or resident for closure of a street, the Board of Supervisors is hereby authorized to designate as Special Event Highways, whenever it shall deem such action advisable and for whatever period of time deemed appropriate, any portion of any highway in the Township whereon any special events, such as Fairs, Shows, Block Parties, Sales, Marathons, Snow Sledding, etc., shall be permitted. Such highway shall be set apart for this purpose under the direction of the Board of Supervisors. No person shall operate any motor vehicle or motor carrier vehicle upon any Special Event Highway at any time when such highway shall be so designated, except in case of emergency, with special permission of the Board of Supervisors or of the police officer in charge, who shall first clear such Special Event Highway of all persons using such highway for the purpose for which it was set aside. Any person who shall violate any provision of this section, shall, upon conviction thereof, be sentenced to pay a fine as specified by the Township's Traffic Penalty and Fines Resolution, Exhibit (A).

Section 218. Accident Reports Required. The operator of any motor vehicle involved in an accident in the Township and required by law to report such accident to any department or agency of the Commonwealth of Pennsylvania, or any other person required to make such report shall, at the time of making such report to the Commonwealth, make a written report to the Chief of Police of the Township containing the same information. Any person failing to make the report to the Chief of Police hereby required shall, upon conviction thereof, be sentenced to pay a fine as specified by the Township's Traffic Penalty and Fines Resolution, Exhibit (A).

Section 219. Penalty for Violation. Any person who shall violate any provision of Part 2, Sections 201 to 217 hereof, shall, upon conviction thereof, be sentenced to pay a fine as specified by the Township's Traffic Penalty and Fines Resolution, Exhibit (A) and costs of prosecution, in default of payment of such fine and costs, to imprisonment for a number of days equal to one (1) day for each ten dollars (\$10.00) of the unpaid balance of the fine and costs.

PART 3. PARKING VIOLATIONS.

Section 301. Parking Without Lights Authorized. The boundary limits of North Cornwall Township are hereby established as a zone in which motor vehicles may remain standing without lights as long as legally parked, and all highways within such boundary limits are hereby designated as highways where motor vehicles may remain standing without lights as long as legally parked.

Section 302. Vehicles to be Parked Within Marked Spaces. Wherever a space shall be marked off on any highway for the parking of an individual vehicle, every vehicle there parked shall be parked within the lines bounding such space.

Section 303. Parking Prohibited at All Times in Certain Locations. Parking shall be prohibited at all times in the following locations and official markings and/or signs shall be erected (or are hereby confirmed if heretofore erected):

Highway	Side	Between
16 th Street	West	Dawson Street and Woodland Street
16 th Street Church (Clergy Parking only)	West	At 215 S. 16 th Street
18 th Street	East	Center Street and Chestnut Street
18 th Street	East	Center Street and Walnut Street
18 th Street	East	Walnut Street and Dead End
18 th Street	West	Walnut Street and Dead End
19 th Street	East	Center Street and Chestnut Street
19 th Street	East	Center Street and Walnut Street
19 th Street	West	Center Street and Walnut Street
20 th Street	East	Penn Street and Walnut Street
20 th Street	West	Penn Street and Walnut Street
22 nd Street	East	Northwood Court and Chestnut Street
22 nd Street	East	Walnut Street and Northwood Court
Rex Avenue	North	800 Rex Avenue and S. 8 th Street
Rex Avenue	South	801 Rex Avenue and S. 8 th Street
S. 8 th Street	West	Rex Avenue and Wilhelm Avenue
S. 8 th Street	East	Rex Avenue and Wilhelm Avenue
Chestnut Street	North	16 th Street and Arch Street

Section 303. Parking Prohibited at All Times in Certain Locations

Highway	Side	Between
Creekside Drive	Both Sides	Oak St to Colebrook Road
Creekside Drive Bridge	Northeast Corner	Waterside Circle and Meadowood Circle
Creekside Drive Bridge	Northwest Corner	Waterside Circle and Meadowood Circle
Creekside Drive Bridge	Southwest Corner	Waterside Circle and Meadowood Circle
Carlton Drive	North	Beside 1801 Carlton Drive
Carlton Drive	South	Beside 1802 Carlton Drive
Dawson Street	North	Juniper Street and Tudor Lane
Quentin Road (SR0072)	East	Isabel Drive and Rocherty Road
Quentin Road (SR0072)	West	Isabel Drive and Rocherty Road
Quentin Road (SR0072)	East	Isabel Drive and Tuck Street
Quentin Road (SR0072)	West	Isabel Drive and Tuck Street
Quentin Road (SR0072)	West	Summit Street and York Street
Summit Street	North	Lilac Lane and Daffodil Drive
Summit Street	North	Quentin Road (SR0072) and Lilac Lane
Summit Street	South	Quentin Road (SR0072) and Lilac Lane
Summit Street	North	Wheatfield Lane and Dead End
Walnut Street	North	15th Street and Varney Alley
Walnut Street	North	16th Street and 17th Street
Walnut Street	North	17th Street and Varney Alley
Walnut Street	North	18th Street and 19th Street
Walnut Street	North	19th Street and 20th Street
Walnut Street	North	20th Street and Johns Avenue
Walnut Street	North	21st Street and Furnace Court
Walnut Street	North	21st Street and Johns Avenue
Walnut Street	North	22nd Street & Furnace Court

Section 303. Parking Prohibited at All Times in Certain Locations

Highway	Side	Between
West Crestview Drive	North	Quentin Road and Heritage Lane
West Cumberland St	South	16th Street to 1948 Cumberland Street
West Cumberland St	South	20th Street to Dairy Road
Walnut Alley	Full Width	20th Street to Dead-End
West Walnut Alley	Full Width	22nd Street to Cumberland Street
W. Walnut Street	North	S. Mill Street and 511 W. Walnut Street

Section 304. Parking Prohibited on All Bridges. Parking is hereby prohibited on all bridges located in the Township at any and all times and official markings and/or signs shall be erected (or are hereby confirmed if heretofore erected).

Section 305. Parking Prohibited Within Thirty Feet of Intersections or Fifteen Feet of Alleys. Parking is hereby prohibited within thirty feet (30') of all intersections and fifteen feet (15') of all alleys located in the Township at any and all times and official signs shall be erected (or are hereby confirmed if heretofore erected) and / or the curbing shall be painted yellow (or is hereby confirmed if heretofore painted).

Section 306. Parking Prohibited in Specific Locations Certain Months, Days, Hours, for Street Sweeping and Winter Snowstorms. Parking shall be prohibited in the following locations at all times on the months, days, winter storm weather events and between the times hereby indicated and official signs shall be erected (or are hereby confirmed if heretofore erected).The following locations prohibit parking for Street Sweeping operations from 8:00 a.m.to 12:00 p.m. on the third Wednesday of each month between April 1st to October 31st

Highway	Side of Street	Sign Locations
16th Street	West	Address 115
16th Street	West	Address 119
16th Street	West	Address 215
16th Street	West	Address 229
17th Street	West	Address 107

The following locations prohibit parking for Street Sweeping operations from 8:00 a.m.to 12:00 p.m. on the third Wednesday of each month between April 1st to October 31st

Highway	Side of Street	Sign Locations
17th Street	West	Across from Address 120
17th Street	West	Across from Address 124
17th Street	West	Address 221
18th Street	West/North of Federal	Across from Address 118
18th Street	West/South of Federal	Across from Address 118
19th Street	West	Address 115
19th Street	West	Address 129
20th Street	West	Address 101
20th Street	West	Address 207
21st Street	West	Address 183
Arch Street	West	Address 118
Arch Street	West	North of Center St.
Acorn Court	North	Address 2025
Acorn Court	North	Address 2087
Center Street	North	Address 1607
Center Street	North	Address 1623
Center Street	North	Address 1707
Center Street	North	Address 1729
Center Street	North	Address 1809
Center Street	North	Address 1915
Center Street	North	Address 1915
Center Street	North	Address 1927
Center Street	North	Address 2001
Center Street	North	Address 2045

The following locations prohibit parking for Street Sweeping operations from 8:00 a.m.to 12:00 p.m. on the third Wednesday of each month between April 1st to October 31st

Highway	Side of Street	Sign Locations
Chestnut Street	North	Address 1632
Chestnut Street	North	Address 1721
Chestnut Street	North	Address 1735
Chestnut Street	North	Address 1809
Chestnut Street	North	Address 1833
Greystone Drive	North	Address 2017
Greystone Drive	North	Address 2091
Penn Street	North	Across from Address 2008
Penn Street	North	Across from Address 2012

The following locations prohibit parking for Street Sweeping operations from 8:00 a.m.to 12:00 p.m. on the third Thursday of each month between April 1st to October 31st

Highway	Side of Street	Location
17th Street	East	Across from Address 107
17th Street	East	Address 124
17th Street	East	Address 218
17th Street	East	Address 222
20th Street	East	Across from Address 101
20th Street	East	Across from Address 207
21st Street	East	North of Acorn Court
Arch Street	East	Across from Address 118
Arch Street	East	North of Center Street

The following locations prohibit parking for Street Sweeping operations from 8:00 a.m.to 12:00 p.m. on the third Thursday of each month between April 1st to October 31st

Highway	Side of Street	Location
Acorn Court	South	Address 2016
Acorn Court	South	Address 2096
Acorn Court	North	Address 2001
Acorn Court	North	Address 2091
Center Street	South	Address 1708
Center Street	South	Address 1724
Center Street	South	Address 1816
Center Street	South	Address 1828
Center Street	South	Address 1912
Center Street	South	Address 1936
Center Street	South	Address 2000
Center Street	South	Address 2020
Chestnut Street	South	Address 1626
Chestnut Street	South	Address 1714
Chestnut Street	South	Address 1746
Chestnut Street	South	Address 1812
Chestnut Street	South	Address 1830
Chestnut Street	South	Address 1908
Chestnut Street	South	Address 1932
Chestnut Street	South	Address 2000
Chestnut Street	South	Address 2040
Chestnut Street	South	Address 2102
Greystone Drive	South	Address 2016

The following locations prohibit parking for Street Sweeping operations from 8:00 a.m.to 12:00 p.m. on the third Thursday of each month between April 1st to October 31st

Highway	Side of Street	Location
Greystone Drive	North	Address 2001
Greystone Drive	North	Address 2091
Penn Street	South	Address 2012
Penn Street	South	170' west of Autumn Ct.
Penn Street	North	Across from 2002 Penn
Walnut Street	South	Address 1690
Walnut Street	South	Address 1718
Walnut Street	South	Address 1888
Walnut Street	South	Address 1910
Walnut Street	South	Address 1996
Walnut Street	South	Across from Address 2101
Walnut Street	South	Address 2120
Walnut Street	South	Across from Address 2187

The following locations prohibit parking from October 1st to March 31st, during all Winter Snowstorm Events and within twenty-four (24) hours after the storm ends:

Highway	Location
Furnace Court	Along Curb Center Island
Northwood Court	Along Curb Center Island
Millview Court	Along Curb Center Island
Village Court	Along Curb Center Island
Penn Street	In or Along Curb Cul-de-sac
Juniper Street	In or Along Curb Cul-de-sac

The following locations prohibit parking from October 1st to March 31st, during all Winter Snowstorm Events and within twenty-four (24) hours after the storm ends:

Highway	Location
Farmstead Circle	Along Grass Center Islands
Oak Knoll Circle	Along Grass Center Islands
Ramblewood Lane	Along Grass Center Islands
Little Pond Lane	Along Grass Center Islands
Waterside Circle	Along Grass Center Islands
Pondside Lane	Along Grass Center Islands
Brookside Lane	Along Grass Center Islands
Glenwood Lane	Along Grass Center Islands
Meadowood Lane	Along Grass Center Islands
Cornerstone Lane	Along Grass Center Islands

Section 307. Parking Prohibited in Specific Locations. No person shall park a vehicle, in any of the following locations, and official markings and/or signs shall be erected (or are hereby confirmed if heretofore erected):

Highway	Side	Location
18th Street	West	Federal Street and Chestnut Street
Carlton Drive	North	Beside 1901 Carlton Drive
Carlton Drive	South	Beside 1802 Carlton Drive
Chestnut Street	South	1809 Chestnut Street to Corner of 18 th Street
Cornwall Road	East	Between Wilhelm Avenue and Rex Avenue
Cornwall Road	East	Between York Street and Wilhelm Avenue
Walnut Street	South	Between 16 th Street and Strawberry Alley

Section 308. Handicapped Persons and/or Disabled Veterans Parking Zones. In parking zones for handicapped persons and/or disabled veterans established by Exhibit (B) Handicap Parking Street Address Location Resolution, it shall be unlawful for any person to park any vehicle or motor carrier vehicle, or to allow the same to remain parked, in any such zone, except persons parking vehicles lawfully bearing registration plates or parking placards issued to such handicapped persons and/or such disabled veteran and official signs shall be erected (or are hereby confirmed if heretofore erected). This includes any locations that were issued after the adoption date of this Ordinance and revised by the Township's Handicap Parking Street Address Location Resolution.

Section 309. Parking or Storage of Commercial-Size Private or Business Trucks, Tractors, Equipment, Boats, Recreational Vehicles, Trailers, or any other Commercial Vehicles. It shall be unlawful for any person to park or allow to remain parked, on any street within the Township any commercial-size trucks, cargo vans, tractors, equipment, boats, recreational vehicles, trailers, or any other commercial vehicles.

Exemptions:

- a) Recreational vehicles shall be permitted to load and unload for a period of time not to exceed 24 consecutive hours.
- b) Pickup trucks, vans, or similar size and type trucks used as a business vehicle with less than ten thousand (10,000) pound gross weight classification.
- c) Contractors performing work on a property fronting on such street may be permitted to park commercial vehicles, trailers and equipment necessary for such work for a period of time not to exceed the completion of the work performed. Owners of such vehicles or equipment shall notify the Township Police Department of the identification of the vehicles, type of trailers or equipment parked, location(s) of parking, start date of work, and duration of work.

Section 310. General Parking Regulations.

- A. Except when necessary to avoid conflict with other traffic or to protect the safety of any person or property or in compliance with law or the direction of a police officer or other traffic control device, no person shall stop, stand or park a vehicle:
 1. In a lane of traffic.
 2. On a sidewalk.
 3. Within an intersection.

4. On a crosswalk.
 5. Alongside or opposite any street excavation or obstruction when stopping, standing or parking would obstruct traffic.
 6. Upon any bridge or elevated structure upon a highway or within a tunnel.
 7. On any railroad tracks or within 50 feet of the nearest railroad crossing.
 8. In areas between roadways or divided highways, including crossovers.
 9. In front of a public driveway or in front of a private driveway upon a complaint received.
 10. Within 15 feet of a fire hydrant.
 11. Within 20 feet of a crosswalk.
 12. Within 20 feet of the driveway entrance to any fire station or when properly sign posted, on the opposite side of the street opposite the entrance of any fire station within 75 feet of the entrance.
 13. Within 30 feet of upon the approach to any flashing signal, stop sign, yield sign or traffic control located at the side of a roadway.
 14. Where the vehicle would prevent free movement of a school bus, municipal bus or other means of public transportation.
 15. At any yellow painted curb.
 16. In any street or alley less than 18 feet wide.
- B. Blocking garage door entrance. No person, other than the owner or occupant of the garage shall park a vehicle at any time in front of, opposite to or in such a position as to block entrance to or exit by a vehicle from the garage, unless parking in front of the owner's garage by the owner/occupant limits access to other garages.
- C. Maintenance and Repairs of Personal Motor Vehicles and Equipment. It shall be unlawful for anyone to perform repairs or maintenance on their own vehicles or equipment, or on another individual's vehicles or equipment, on the Township streets, alleys, sidewalks, within the right-of-way, or within a Township Park.

D. Parking or storage of non-inspected, non-registered, non-licensed, illegally registered or inoperable vehicles.

1. No person shall park or leave on the streets, highways or public property of the Township any vehicle without valid registration plates and / or current official state inspection sticker.
2. No person shall park or leave on the streets, highways or public property of the Township any vehicle deemed mechanically inoperable, except in case of emergency or disablement of the vehicle, in which case the operator, within 24 hours, must remove the vehicle from the street, highway or public property.
3. No person shall park or store on the streets, highways, Township-owned property or private property, any vehicle without valid registration plates and current official state inspection sticker, and which is inoperable or has been abandoned.

E. Parking prohibited on private property.

1. No person shall park or leave unattended a vehicle on private property without the consent of the owner or the other person in control or possession of the property except in case of emergency or disablement of the vehicle, in which case the operator, within 24 hours, must show proof of the emergency or disablement and removal of the vehicle from the private property.
2. The provisions of this section shall not apply to private parking lots unless such lots are posted to notify the public of any parking restrictions and the operator of the vehicle violates such posted restrictions. For the purpose of this section, a “private parking lot,” means a parking lot open to the public or used for parking without charge; or a parking lot used for parking with a charge.

Section 311. Penalty for Violation. Any person who shall violate any provision of Part 3, Section 301 to 310, hereof shall, upon conviction thereof, be sentenced to pay a fine as specified by the Township’s Traffic Penalty and Fines Resolution, Exhibit (A).

PART 4. SNOW AND ICE EMERGENCY.

Section 401. Declaration of Snow and Ice Emergency. In order to facilitate the movement of traffic and to combat the hazards of excessive snow and ice on the highways or portions of highways named in Section 404 of this Part, the Chairman of the Board of Supervisors, in his discretion, may declare an emergency due to such hazards.

Section 402. Parking Prohibited on Specific Highways During Emergency; Restrictions on Operation of Motor Vehicles and Motor Carrier Vehicles on Such Streets. After any such emergency shall have been declared, it shall be unlawful during the period of such emergency for any person to park a motor vehicle or motor carrier vehicle or to allow the same to remain parked, on any highway or portion thereof named in Section 404 of this Part, or to operate any motor vehicle or motor carrier vehicle on any such highway or portion thereof unless such vehicle or motor carrier vehicle shall be equipped with adequate equipment to provide sufficient traction to keep such vehicle or motor carrier vehicle in motion so that other traffic on such highways will not be blocked or seriously impeded.

Section 403. Placement of Signs Along Highways Affected. Information on Existence of Emergency. In order to assist the operators of motor vehicles and motor carrier vehicles in determining the highways affected by this Part, such persons as the Board of Supervisors or Designee shall place around the utility poles on the highways or portions thereof designated in Section 404 of this Part signs reading:

SNOW EMERGENCY ROUTE, SNOW TIRES OR CHAINS REQUIRED
NO PARKING DURING EMERGENCY VEHICLES TOWED AWAY

The Board of Supervisors or Designee shall also, through radio, newspaper or other available media, disseminate information as to the existence of such an emergency.

Section 404. Highways Affected. The highways or portions thereof to which the provisions of this Part shall be applicable during all periods of emergency declared as provided in Section 401 are:

Section 404. Highways Affected

<u>Highway</u>	<u>Between</u>	<u>Direction of Travel</u>
Chestnut Street	16 th Street and 17 th Street	East / West
Chestnut Street	17 th Street and 18 th Street	East / West
Chestnut Street	18 th Street and 19 th Street	East / West
Chestnut Street	19 th Street and Arch Street	East / West
Chestnut Street	Arch Street and Jordan Alley	East / West
Chestnut Street	Jordan Alley and Village Court	East / West

Section 404. Highways Affected

<u>Highway</u>	<u>Between</u>	<u>Direction of Travel</u>
Chestnut Street	Village Court and 20 th Street	East / West
Chestnut Street	Millview Court and Village Court	East / West
Walnut Street	16 th Street and 17 th Street	East / West
Walnut Street	17 th Street and 18 th Street	East / West
Walnut Street	18 th Street and 19 th Street	East / West
Walnut Street	19 th Street and 20 th Street	East / West
Walnut Street	20 th Street and Johns Avenue	East / West
Walnut Street	Johns Avenue and 21 st Street	East / West
Walnut Street	21 st Street and Furnace Court	East / West
Walnut Street	Furnace Court and 22 nd Street	East / West

Section 405. Penalty for Violation.

- A. At any time during a period of emergency declared as provided in Section 401 of this Part, any person who shall park a motor vehicle or motor carrier vehicle anywhere upon or along any of the highways or portions thereof listed in Section 404, shall be guilty of a violation of this Part, and, upon conviction thereof, shall be sentenced to pay a fine and costs of prosecution, as specified by the Township's Traffic Penalty and Fines Resolution, Exhibit (A).
- B. Any person who shall operate a vehicle or motor carrier vehicle upon any highway or portion thereof listed in Section 401 of this Part, if such vehicle or motor carrier vehicle shall become stalled upon any of such streets during a period of emergency declared as provided in Section 401 of this Part, if such stalling shall have been by reason of the failure to have such vehicle or motor carrier vehicle equipped with the equipment hereinabove prescribed, shall be guilty of a violation of this Part, and, upon conviction thereof, shall be sentenced to pay a fine and costs of prosecution, as specified by the Township's Traffic Penalty and Fines Resolution, Exhibit (A).

PART 5. REMOVAL AND IMPOUNDING OF ILLEGALLY PARKED VEHICLES.

Section 501. Authority to Remove and Impound Illegally Parked Vehicles. The Chief of Police of the Township is hereby authorized to remove and impound or to order the removal and impounding, of any vehicle parked on any of the streets, highways or public property in the Township in violation of any provision of the law or of any ordinance of the Township. Provided: no such vehicle shall be removed or impounded except in strict adherence to the provisions of this Part.

Section 502. Approved Storage Garages. Approved storage garages and impounds for the storage of such impounded vehicles shall be specified by the Township's Traffic Penalty and Fines Resolution, Exhibit (A)

Section 503. Garages to be Bonded. Every such approved storage garage or impound shall be bonded in the amount of twenty thousand dollars (\$20,000.00) for the indemnifying of the owner of every such impounded vehicle against the loss thereof, or injury or damage thereto, while in the custody of such impound-keeper.

Section 504. Towing and Storage Charges. Any fees for removal and impounding of each motor vehicle or motor carrier vehicle will be charged at the current established fees required by the towing and impounding companies, and shall be paid by the vehicle's owner directly to those establishments.

Section 505. Notification of Removal and Impounding. Within twelve (12) hours from the time of removal of any vehicle under authority granted by this Part, notice of the fact that such vehicle has been impounded shall be sent by the Chief of Police of the Township to the owner of record of such vehicle. Such notice shall designate the place from which such vehicle was removed, the reason for its removal and impounding, and the pound in which it shall have been impounded.

Section 506. Effect of Payment of Towing and Impounding Charges Without Protest. The payment of any towing and impounding charges, authorized by this Part, shall, unless such payment shall have been made "under protest," be final and conclusive, and shall constitute a waiver of any right to recover the money so paid.

Section 507. Effect of Payment of Charges Under Protest. In the event that any towing and impounding charges, so imposed, shall be paid "under protest," the offender shall be entitled to a hearing before a magistrate or court of record having jurisdiction, in which case such defendant shall be proceeded against and shall receive such notice as is provided in the Vehicle Code in other cases of summary offenses, and shall have the same rights as to appeal and waiver of hearing.

Section 508. Records of Vehicles Removed and Impounded. The Chief of Police shall keep a record of all vehicles impounded and shall be able at all reasonable times to furnish the owners or the agents of the owners thereof with information as to the place of storage of such vehicle.

Section 509. Owner or Operator of Vehicle Remains Liable for Fine or Penalty. The payment of towing and storage charges authorized by this Part shall not operate to relieve the owner or operator of any vehicle from liability for any fine or penalty for violation of any law or ordinance on account of which such vehicle was removed and impounded.

Section 510. Restrictions upon Removal of Vehicles. No vehicle shall be removed under the authority of this Part if, at the time of the intended removal thereof, the owner or person for the time being in charge of such vehicle is present and expresses a willingness and intention to remove such vehicle immediately.

PART 6. MISCELLANEOUS PROVISIONS.


Section 601. Conflicting Ordinances. All ordinances or parts of ordinances conflicting with the provisions of this Ordinance are hereby repealed insofar as they are inconsistent with this Ordinance.


Section 602. Provisions of this Ordinance. The provisions of this ordinance shall be severable, and if any of its provisions shall be held to be unconstitutional, illegal or otherwise invalid, such decision shall not affect the validity of any of the remaining provisions of this ordinance. It is hereby declared as a legislative intent that this ordinance would have been adopted had such unconstitutional, illegal, or otherwise invalid provision not been included herein.

Section 603. Effective Date. This Ordinance shall become effective five (5) days from the date of enactment.


DULY ENACTED AND ORDAINED this 19th day of March, 2024.

NORTH CORNWALL TOWNSHIP
BOARD OF SUPERVISORS







Attest: 
Secretary