










# North Cornwall Township Zoning Map

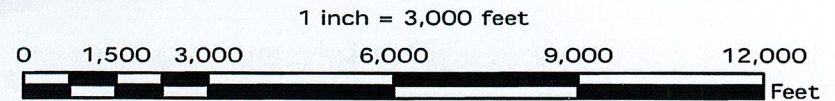
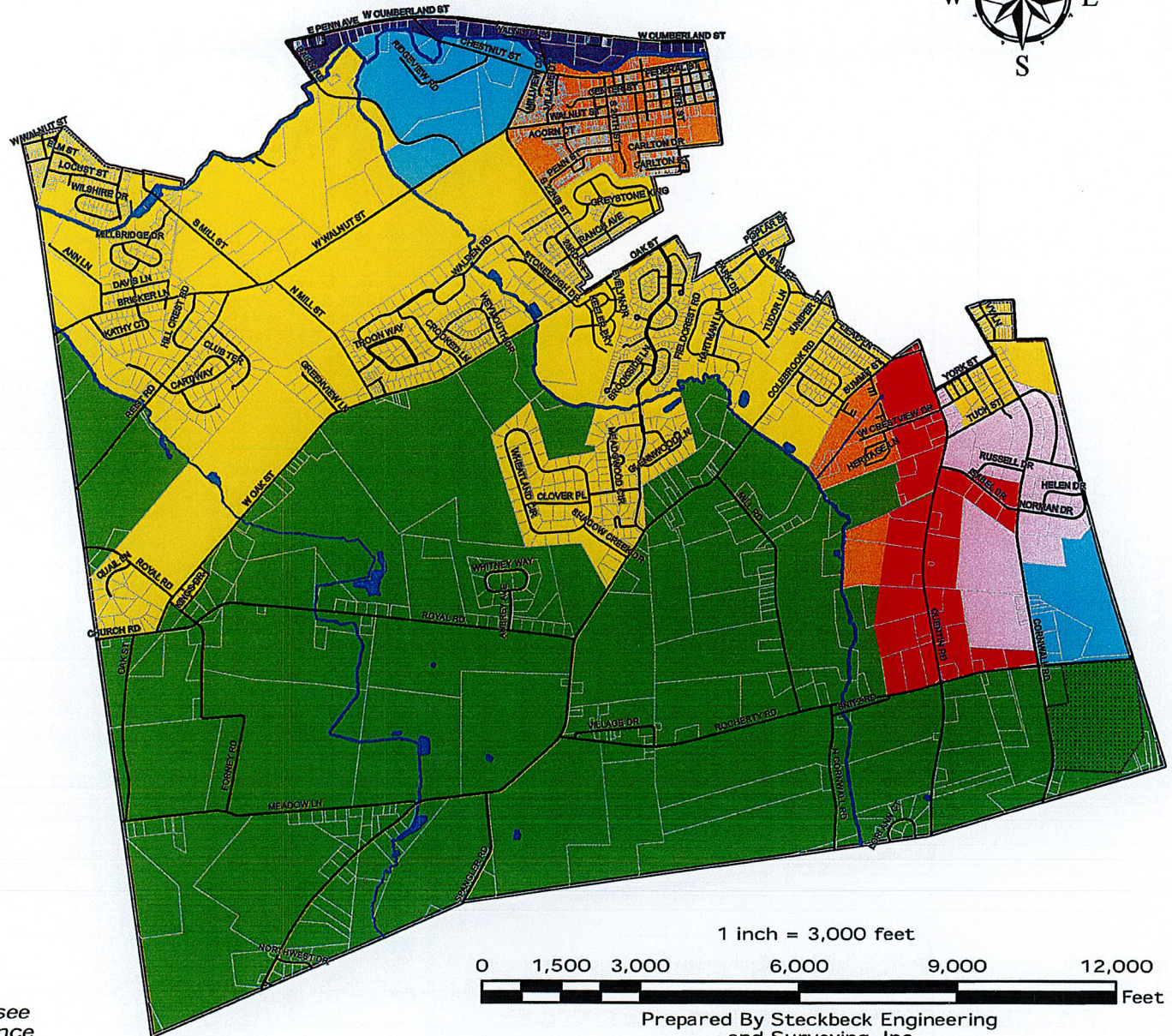


This is the Official Zoning Map of North Cornwall Township adopted by the North Cornwall Township Board of Supervisors pursuant to Ordinance No. 295, and officially adopted including all amendments by Ordinance No. 310 in lawful session on \_\_\_\_\_, \_\_\_, 2019

Attested \_\_\_\_\_  
Secretary

Approved \_\_\_\_\_  
Chairperson of the Board of Supervisors

-  Agricultural (A)
-  Suburban Residential (R-1)
-  Multi-Family Residential (R-2)
-  Highway Commercial (C-1)
-  General Commercial (C-2)
-  Industrial (I)
-  Office & Institutional (O/I)
-  Exposition Over Lay
-  Flood Plain - For floodplain limits, see National Flood Insurance Program's Flood Insurance Rate Maps



Prepared By Steckbeck Engineering  
and Surveying, Inc.  
Base Data Provided by City of Lebanon  
Authority/Lebanon County GIS